



Delaware General Health District

Dedicated to Your Health

EPIDEMIC INTELLIGENCE REPORT

DATA AS OF NOVEMBER 4th

SITUATION REPORT

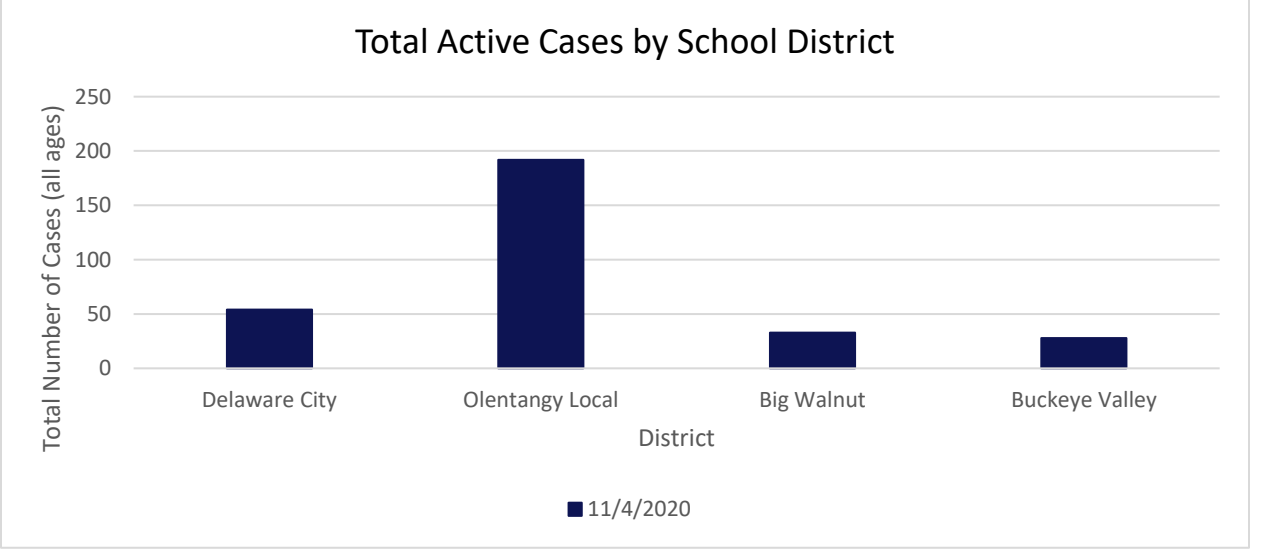
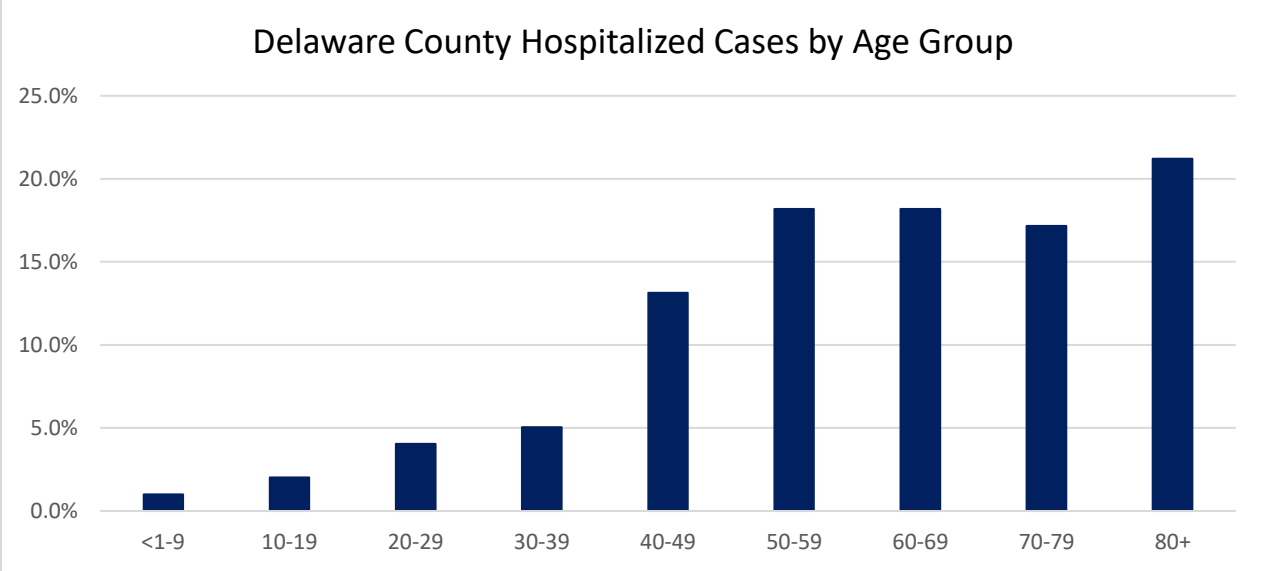
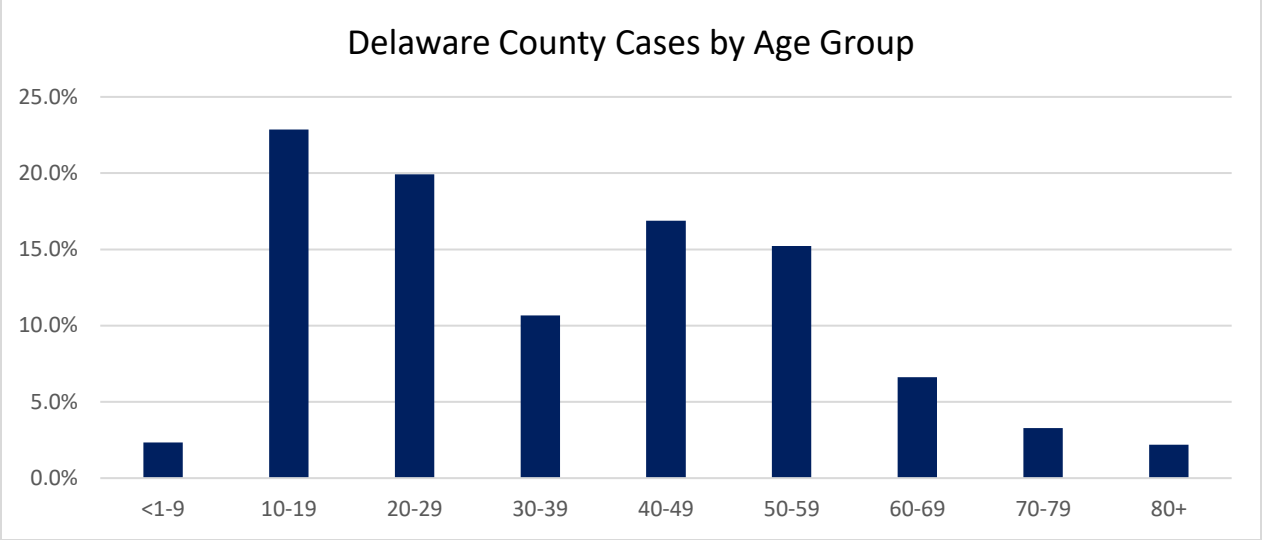
DELAWARE COUNTY, OHIO	
LABORATORY CONFIRMED COVID-19 CASES	2497
PROBABLE COVID-19 CASES	439
TOTAL CASES	2936
RECOVERED*	2539

*A case is classified as recovered once cleared from isolation

CONFIRMED AND PROBABLE CASES					
AGE RANGE	MEDIAN AGE	SEX	HEALTH CARE WORKERS	FIRST RESPONDERS	K-12 STAFF/ STUDENTS (SINCE AUG)
<1-90+ YEARS	34 YEARS	49% MALE 51% FEMALE	7.4%	1.1%	15.9%

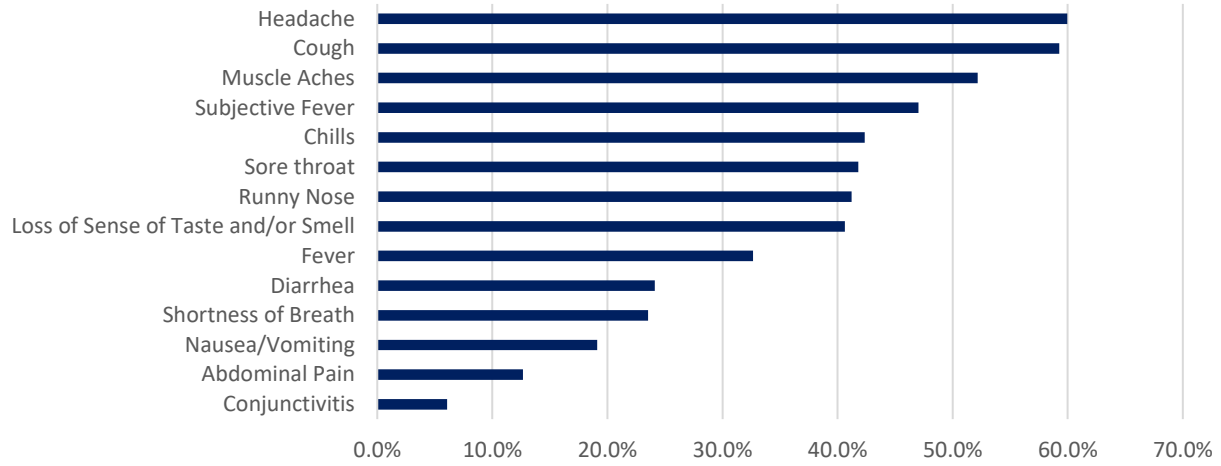
PRE-EXISTING MEDICAL CONDITIONS	HOSPITALIZATIONS (CURRENT)	HOSPITALIZATIONS (TOTAL)	DEATHS
36%	4	49	23

Asymptomatic Cases	12.4%
Median Age of Deceased Cases	80 YEARS
Disease Rate	1,540 per 100,000 people



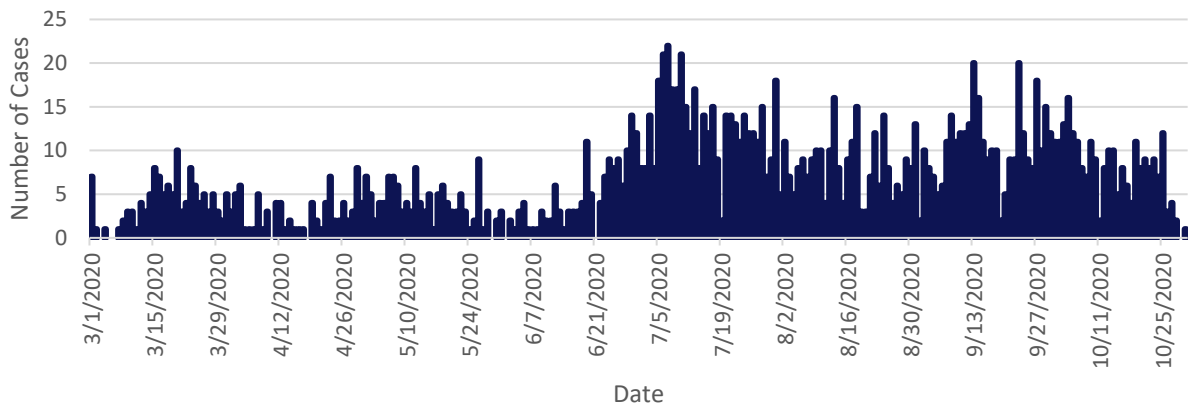
*This data includes all DGHD jurisdiction residents that live within the school district

Percent of Cases with Symptom



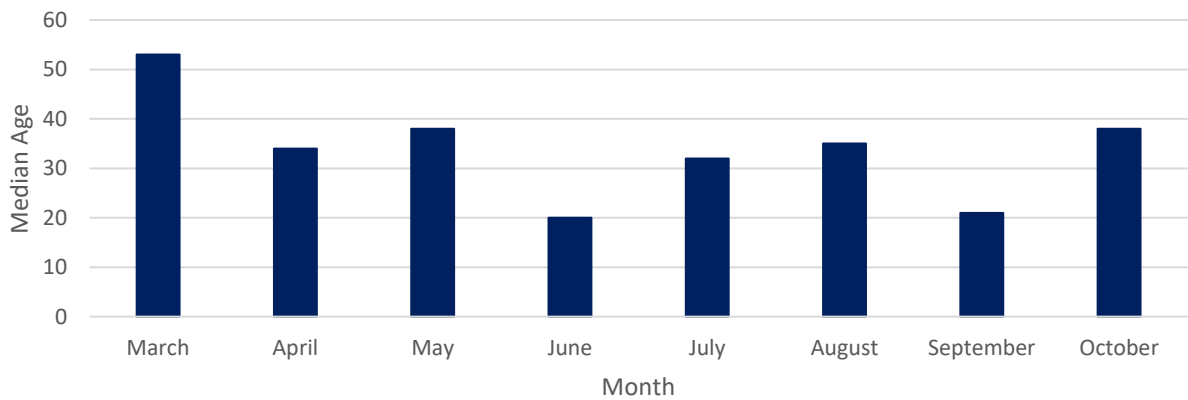
*Last Updated 11/04/2020. Will be updated monthly.

Cases by Symptom Onset Date

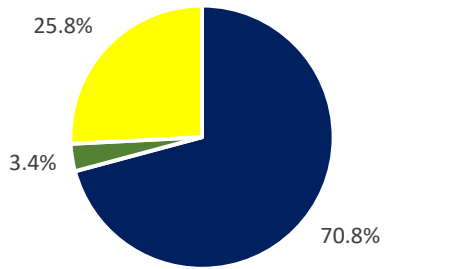


*Symptom onset data is collected from interviews. Therefore, if someone was not reached for an interview, their information would not be included in the data above. **Additionally, it can take up to 14 days for symptoms to begin and therefore the data may lag by several weeks.**

Median Age of Cases by Month

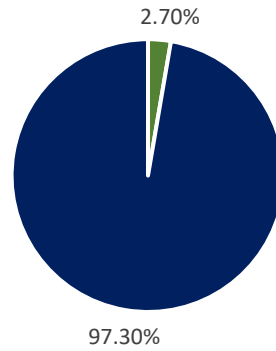


Delaware County Cases by Ethnicity



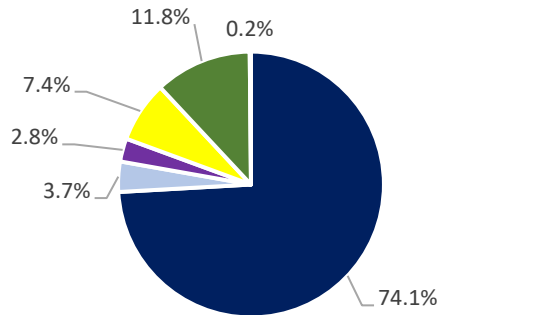
■ Non Hispanic/Latino ■ Hispanic/Latino ■ Unknown

Delaware County Population by Ethnicity



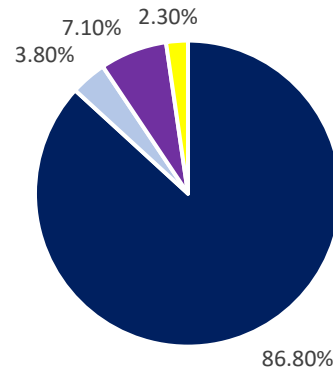
■ Hispanic/Latino ■ Non Hispanic/Latino

Delaware County Cases by Race



■ White ■ Black ■ Asian ■ Other ■ Unknown ■ American Indian

Delaware County Population by Race



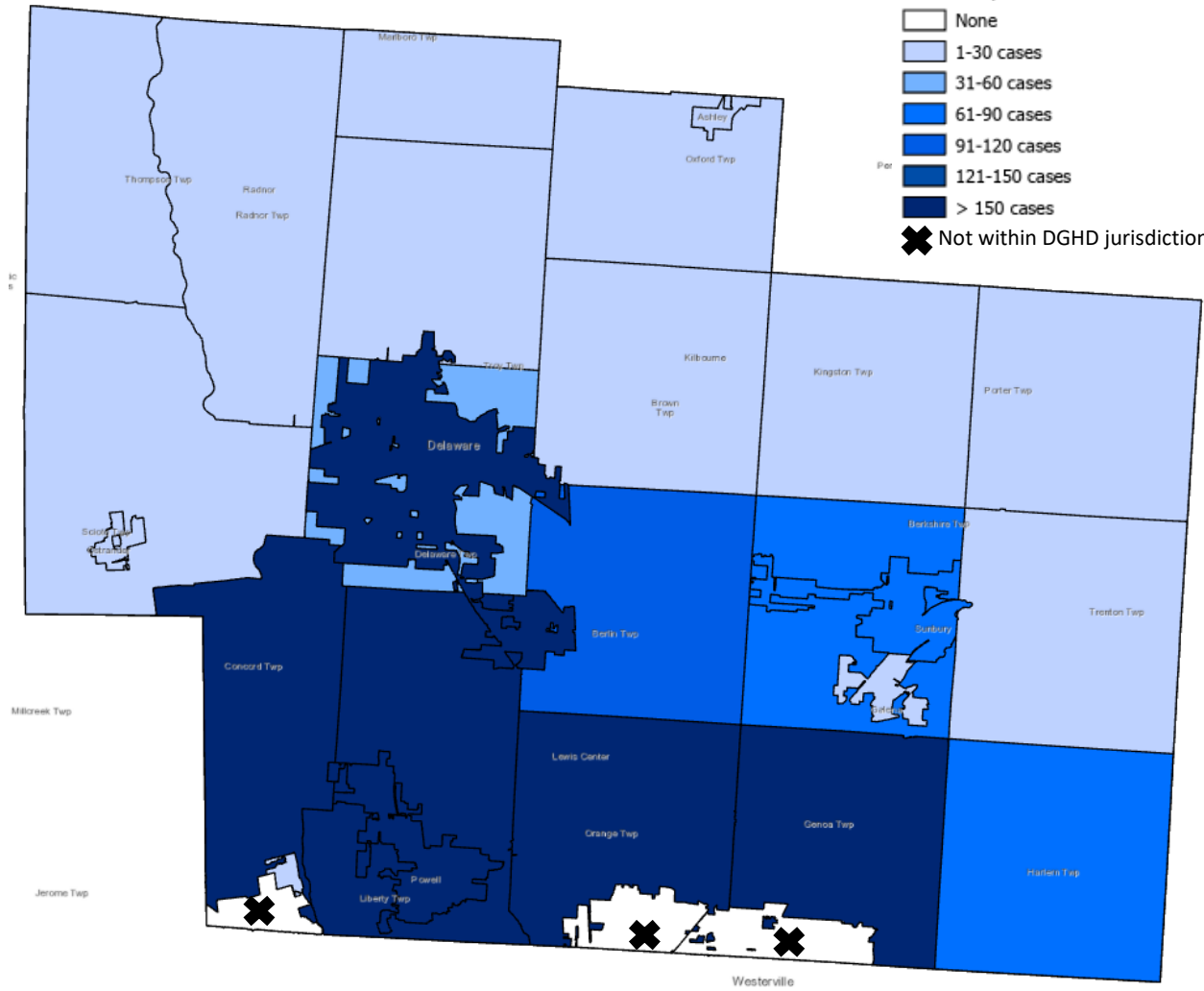
■ White ■ Black ■ Asian ■ Other

TOTAL PROBABLE AND CONFIRMED CASES BY SUBDIVISION

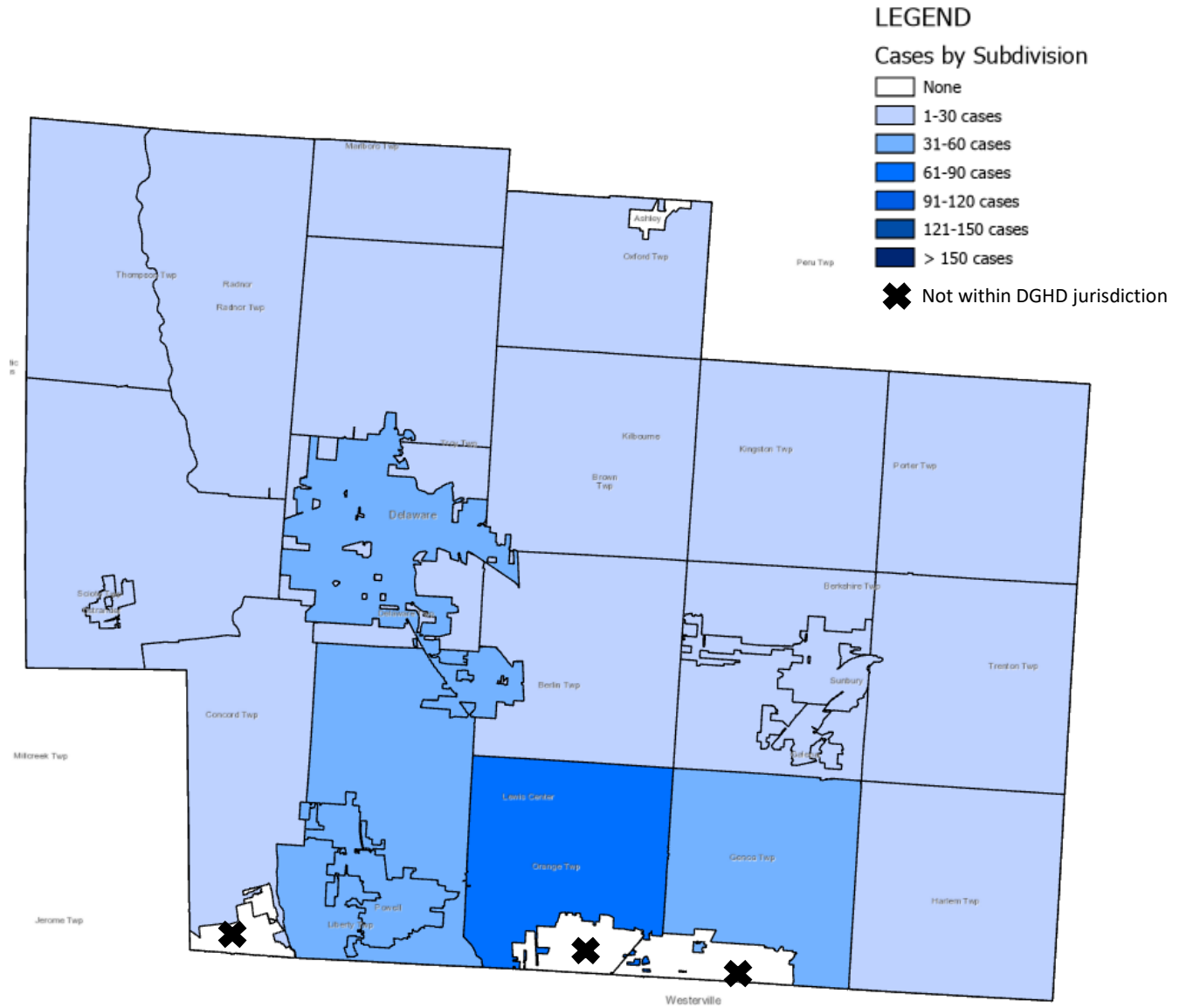
LEGEND

Cases by Subdivision

- None
- 1-30 cases
- 31-60 cases
- 61-90 cases
- 91-120 cases
- 121-150 cases
- > 150 cases
- ✘ Not within DGHD jurisdiction

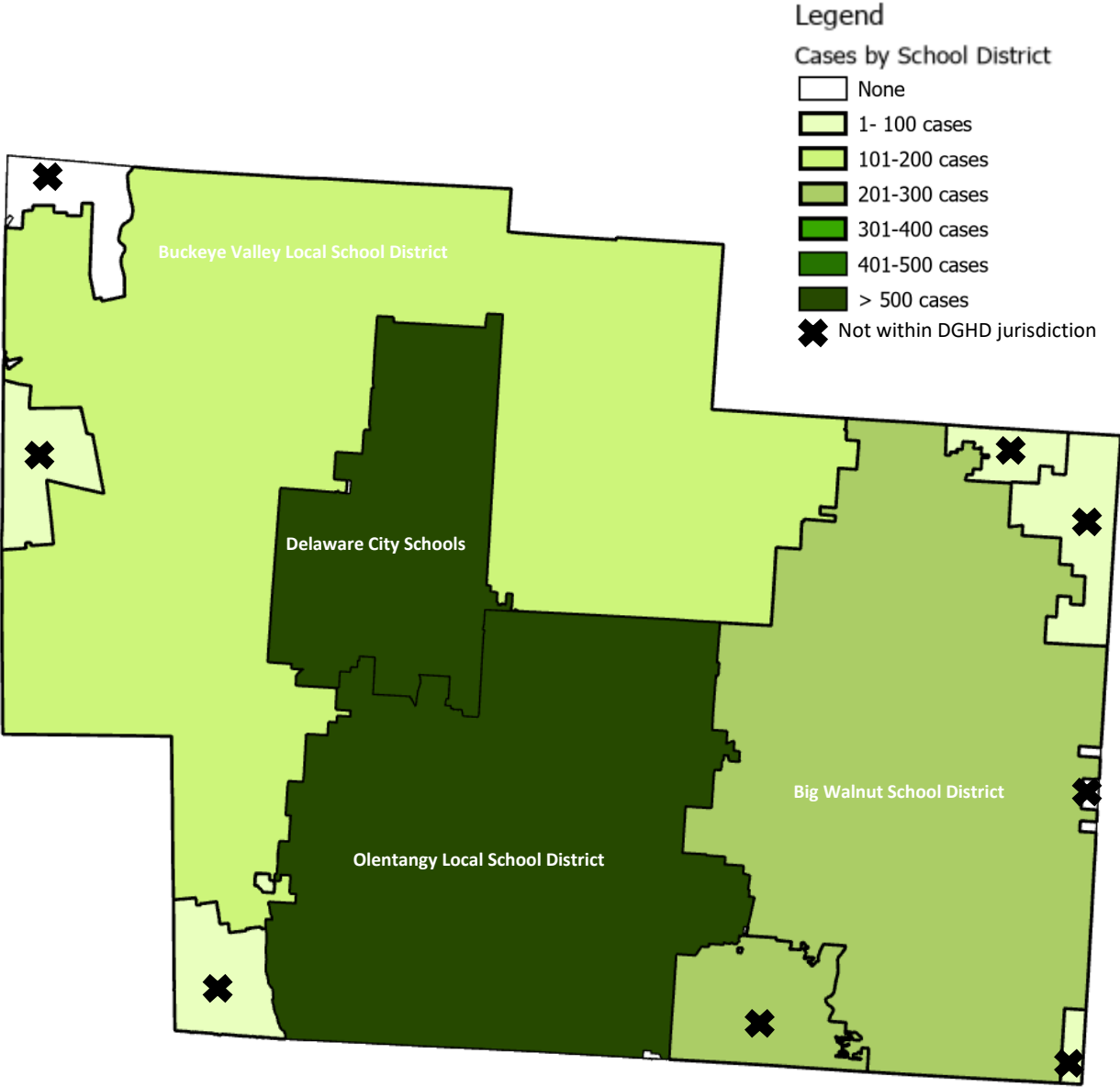


ACTIVE CASES BY SUBDIVISION



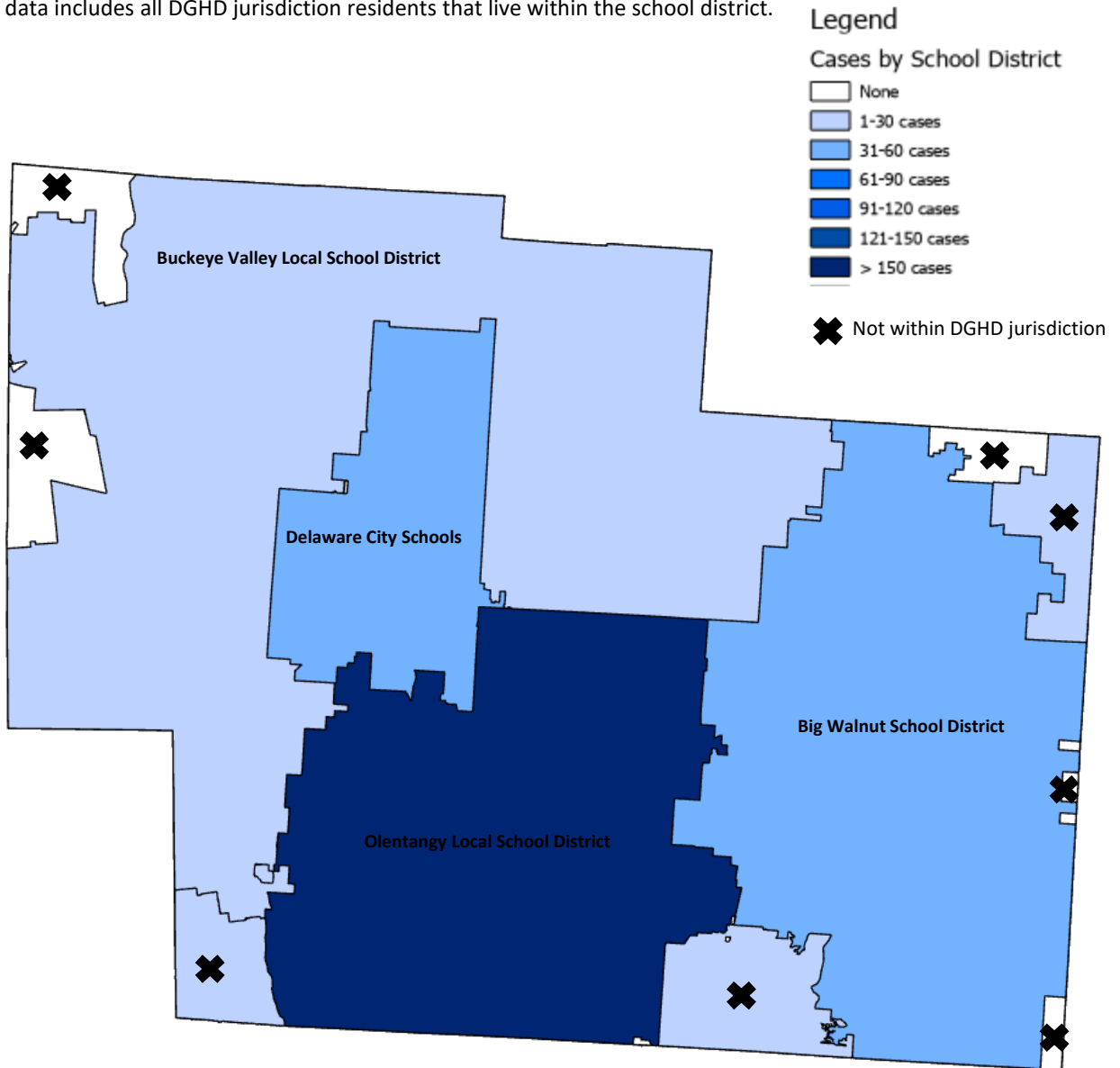
TOTAL PROBABLE AND CONFIRMED CASES BY SCHOOL DISTRICT

This data includes all DGHD jurisdiction residents that live within the school district.



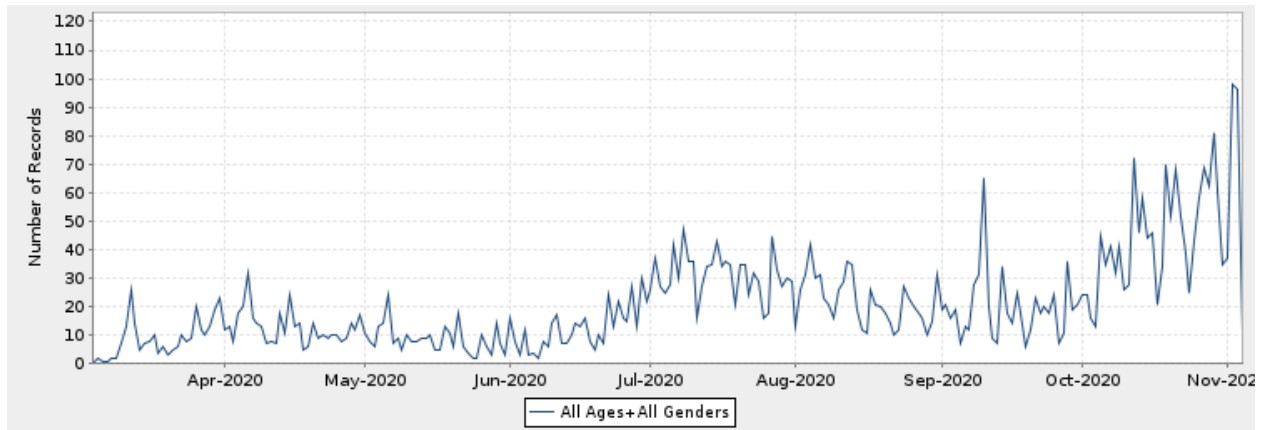
ACTIVE PROBABLE AND CONFIRMED CASES BY SCHOOL DISTRICT

This data includes all DGHD jurisdiction residents that live within the school district.



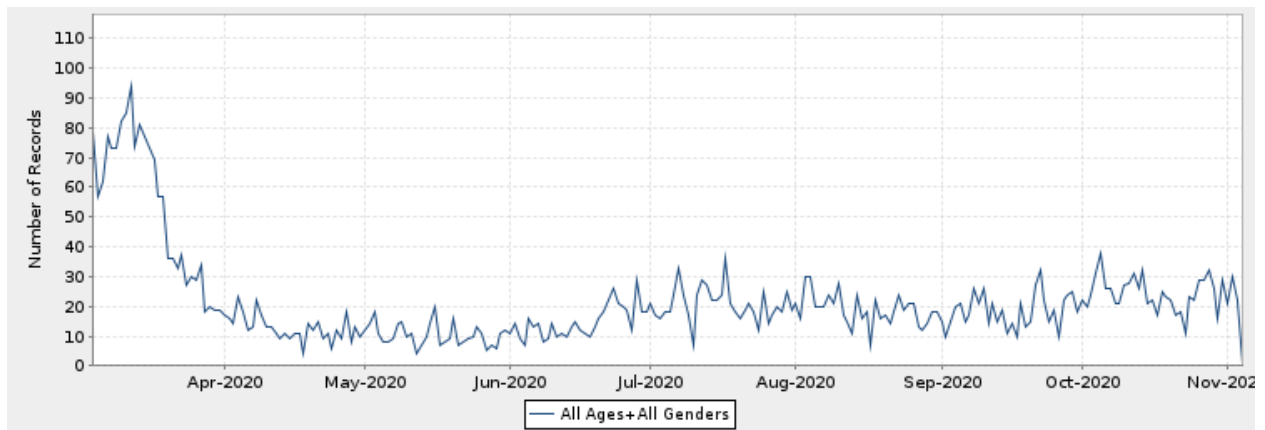
SURVEILLANCE ACTIVITY

OHIO – Novel Coronavirus Health Provider Visits (by Facility)



The graph above illustrates the number of novel coronavirus-related visits by all provider types across the state of Ohio. This is a newly created surveillance activity and therefore not all facilities may be using this classifier.

Delaware County, OH –Hospital/Urgent Care Visits for Fever and Cough (by Facility)



The graph above illustrates number of recorded visits to hospitals and urgent cares for 'COVID-19-like' symptoms in Delaware County, Ohio. Some of the recorded visits from the beginning of the year could have been due to influenza season.

All data provided in this report is preliminary and subject to change as addition information is obtained. Maps are based on validated addresses. Potential reasons for an invalid address is a PO Box or a road too new to be recorded on GIS software.