



# Delaware General Health District

*Dedicated to Your Health*

## EPIDEMIC INTELLIGENCE REPORT

DATA AS OF SEPTEMBER 16th

## SITUATION REPORT

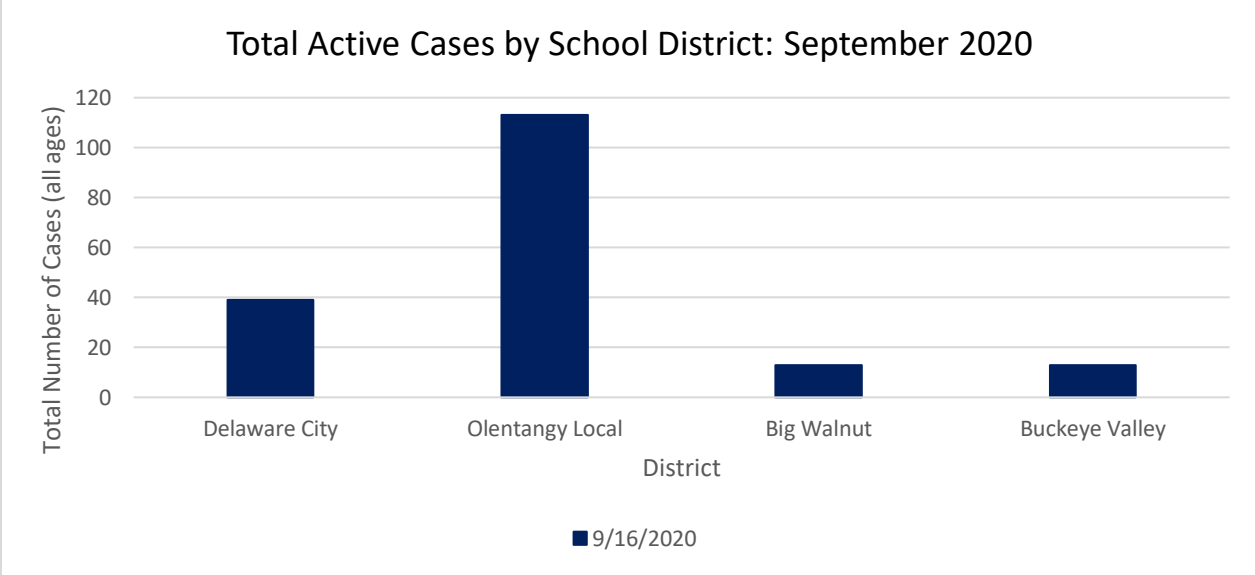
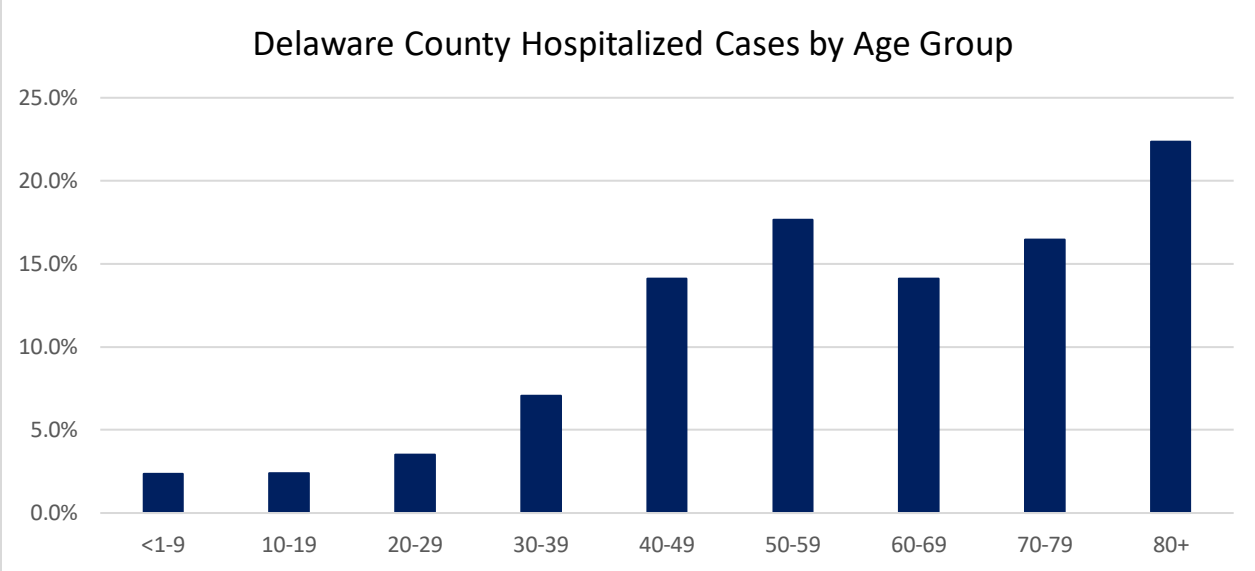
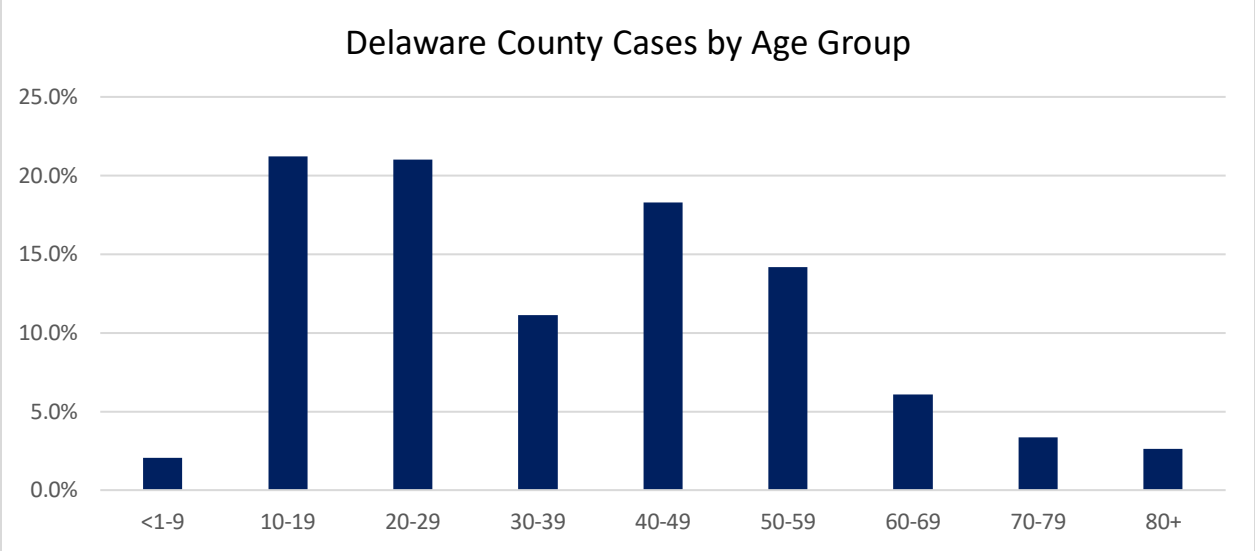
DELAWARE COUNTY, OHIO	
LABORATORY CONFIRMED COVID-19 CASES	1,535
PROBABLE COVID-19 CASES	261
TOTAL CASES	1,796
RECOVERED*	1,577

\*A case is classified as recovered once cleared from isolation

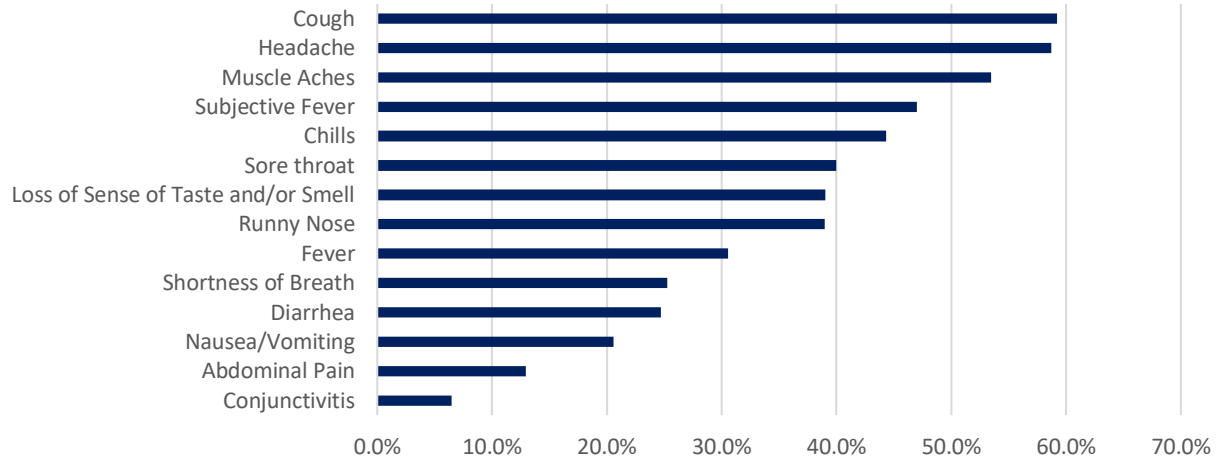
CONFIRMED AND PROBABLE CASES					
AGE RANGE	MEDIAN AGE	SEX	HEALTH CARE WORKERS	FIRST RESPONDERS	K-12 STAFF/ STUDENTS (SINCE AUG)
<1-90+ YEARS	36 YEARS	50% MALE 50% FEMALE	9.3%	1.5%	12.8%

PRE-EXISTING MEDICAL CONDITIONS	HOSPITALIZATIONS (CURRENT)	HOSPITALIZATIONS (TOTAL)	DEATHS
42%	6	51	15

Asymptomatic Cases	12.12%
Median Age of Deceased Cases	83 YEARS
Disease Rate	947 per 100,000 people

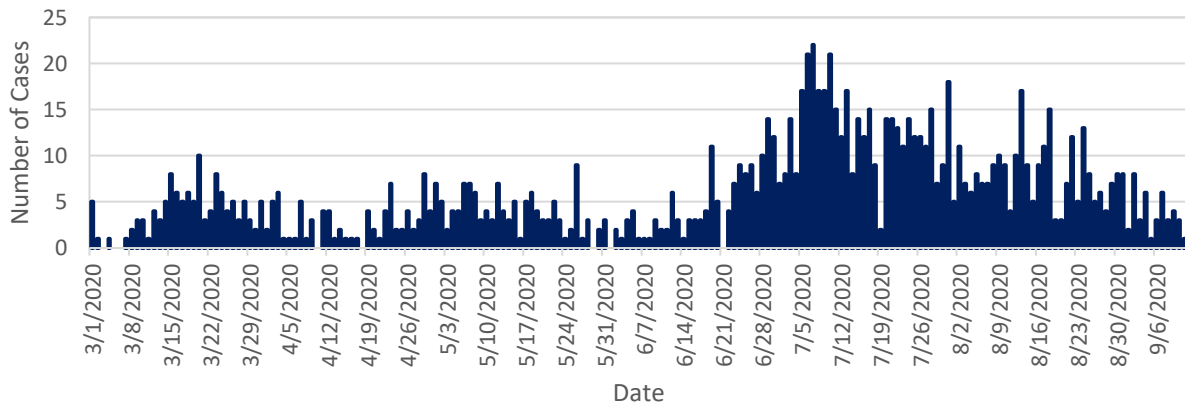


### Percent of Cases with Symptom



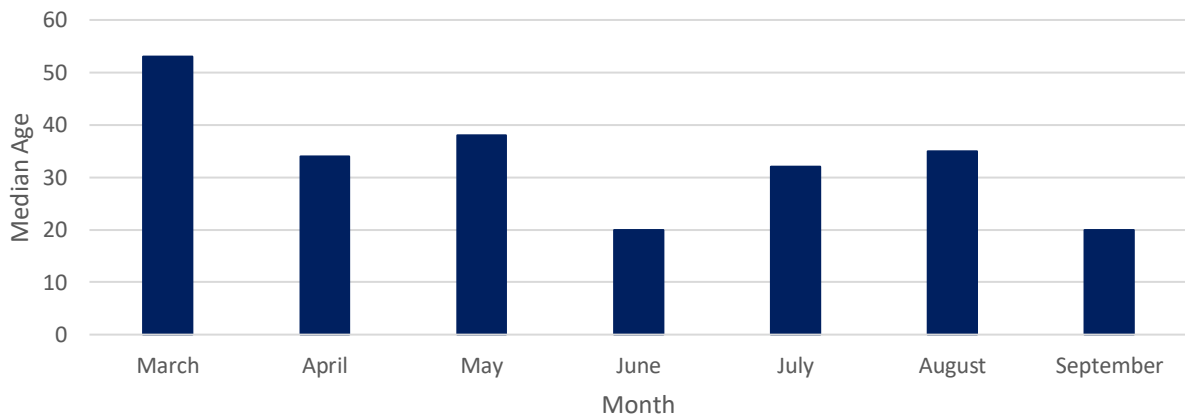
\*Last Updated 09/09/2020. Will be updated monthly.

### Cases by Symptom Onset Date

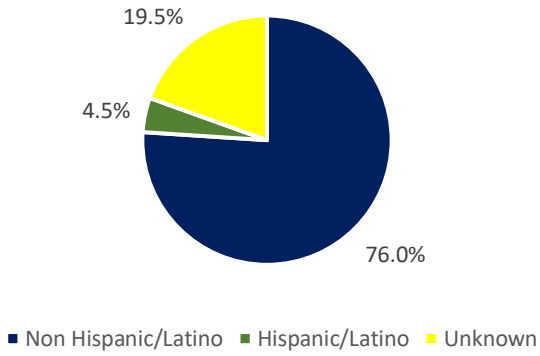


\*Symptom onset data is collected from interviews. Therefore, if someone was not reached for an interview, their information would not be included in the data above. **Additionally, it can take up to 14 days for symptoms to begin and therefore the data may lag by several weeks.**

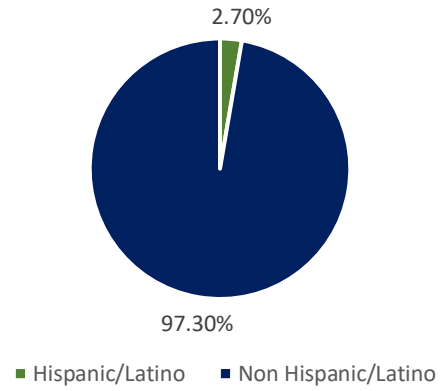
### Median Age of Cases by Month



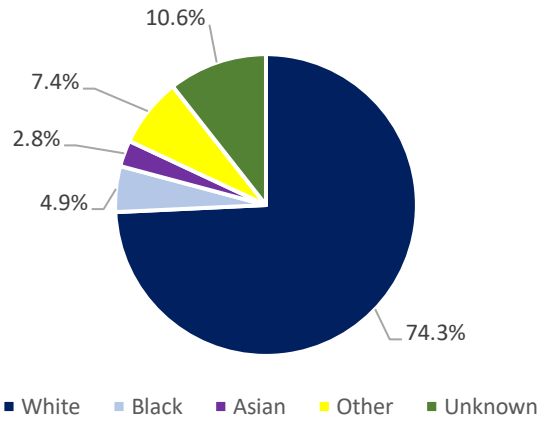
Delaware County **Cases** by Ethnicity



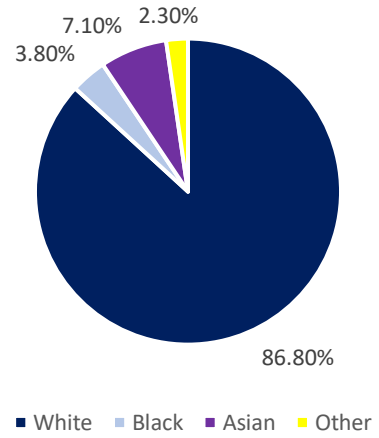
Delaware County **Population** by Ethnicity



Delaware County **Cases** by Race



Delaware County **Population** by Race

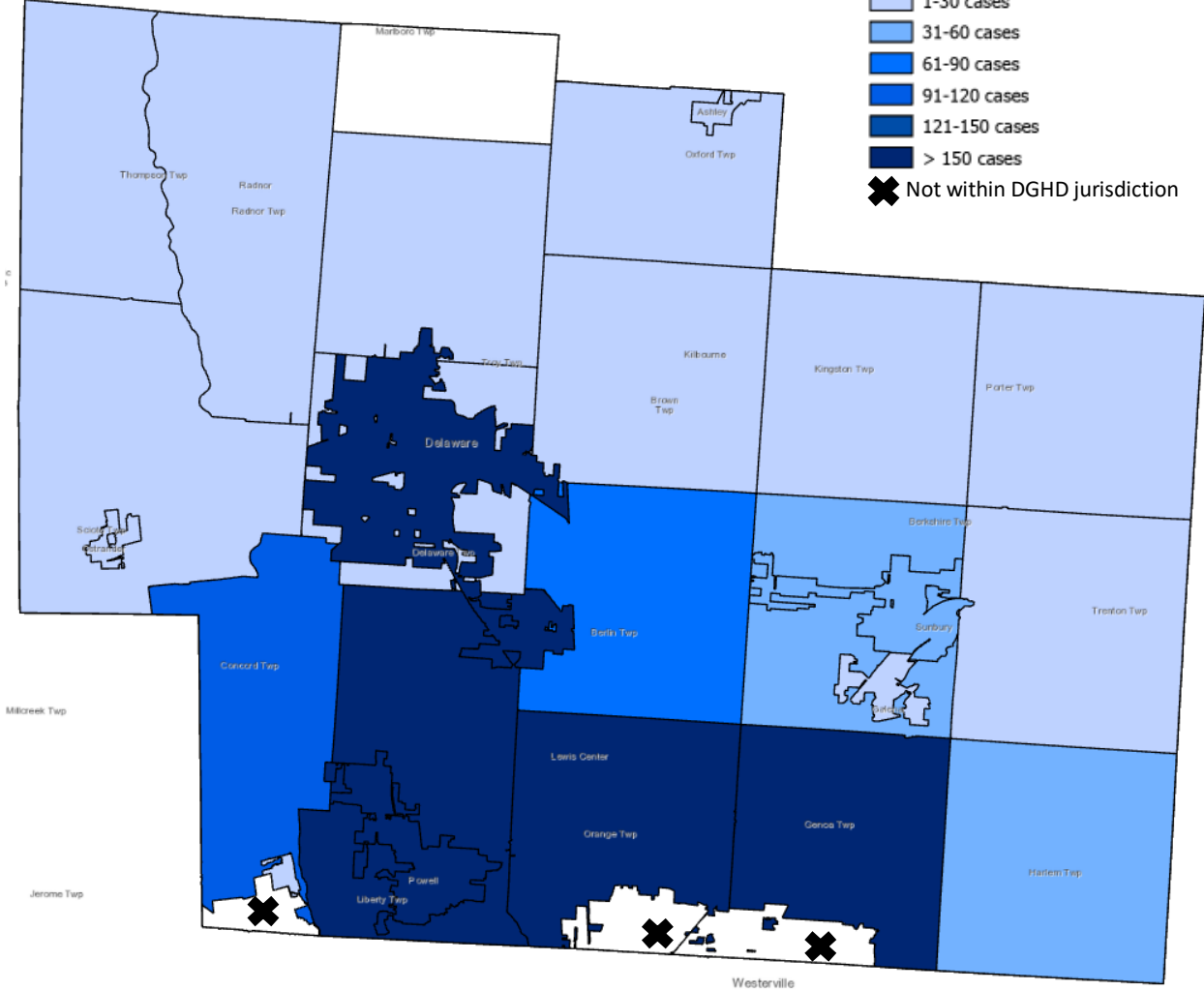


# TOTAL PROBABLE AND CONFIRMED CASES BY SUBDIVISION

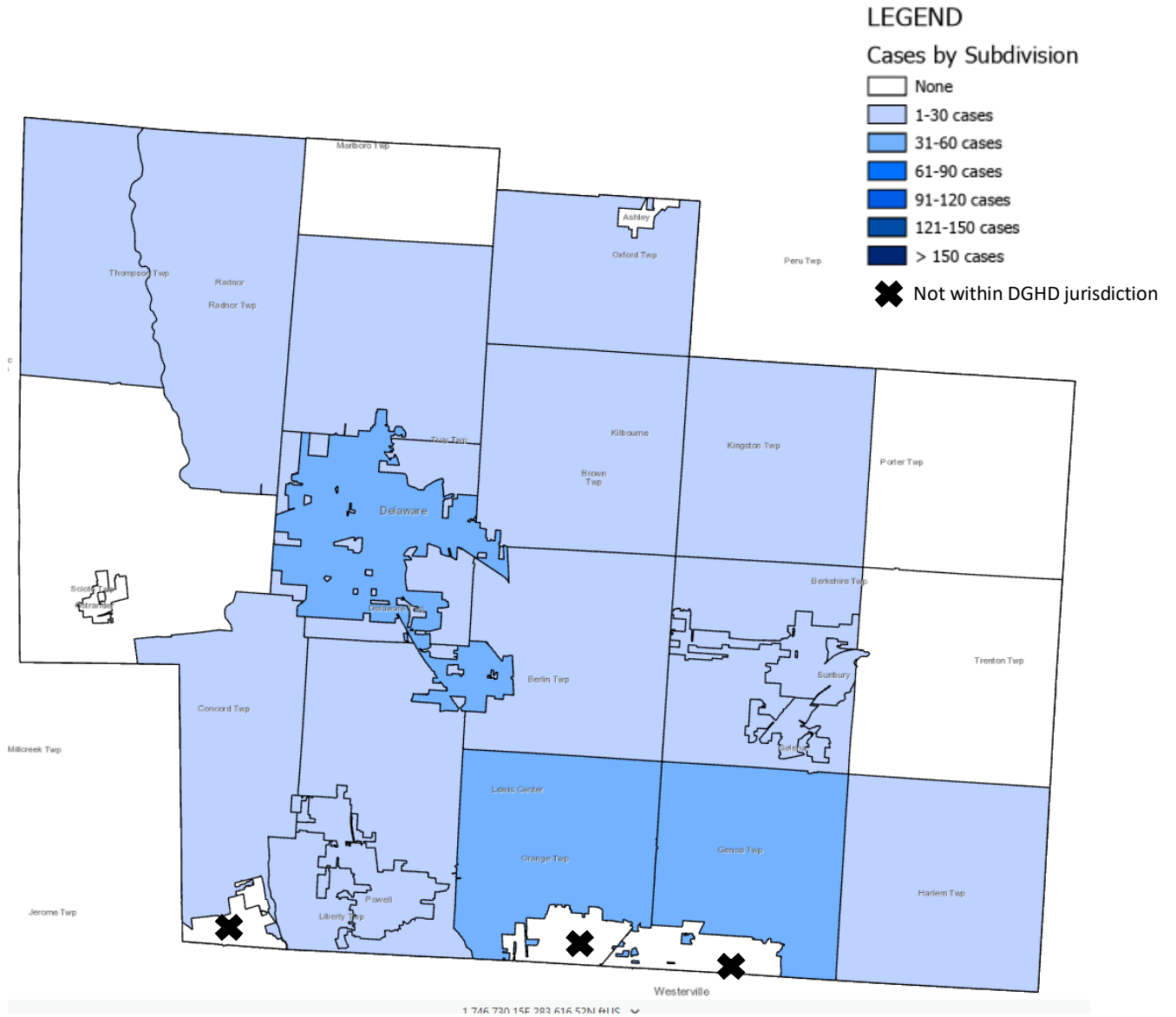
## LEGEND

### Cases by Subdivision

- None
- 1-30 cases
- 31-60 cases
- 61-90 cases
- 91-120 cases
- 121-150 cases
- > 150 cases
- ✖ Not within DGHD jurisdiction

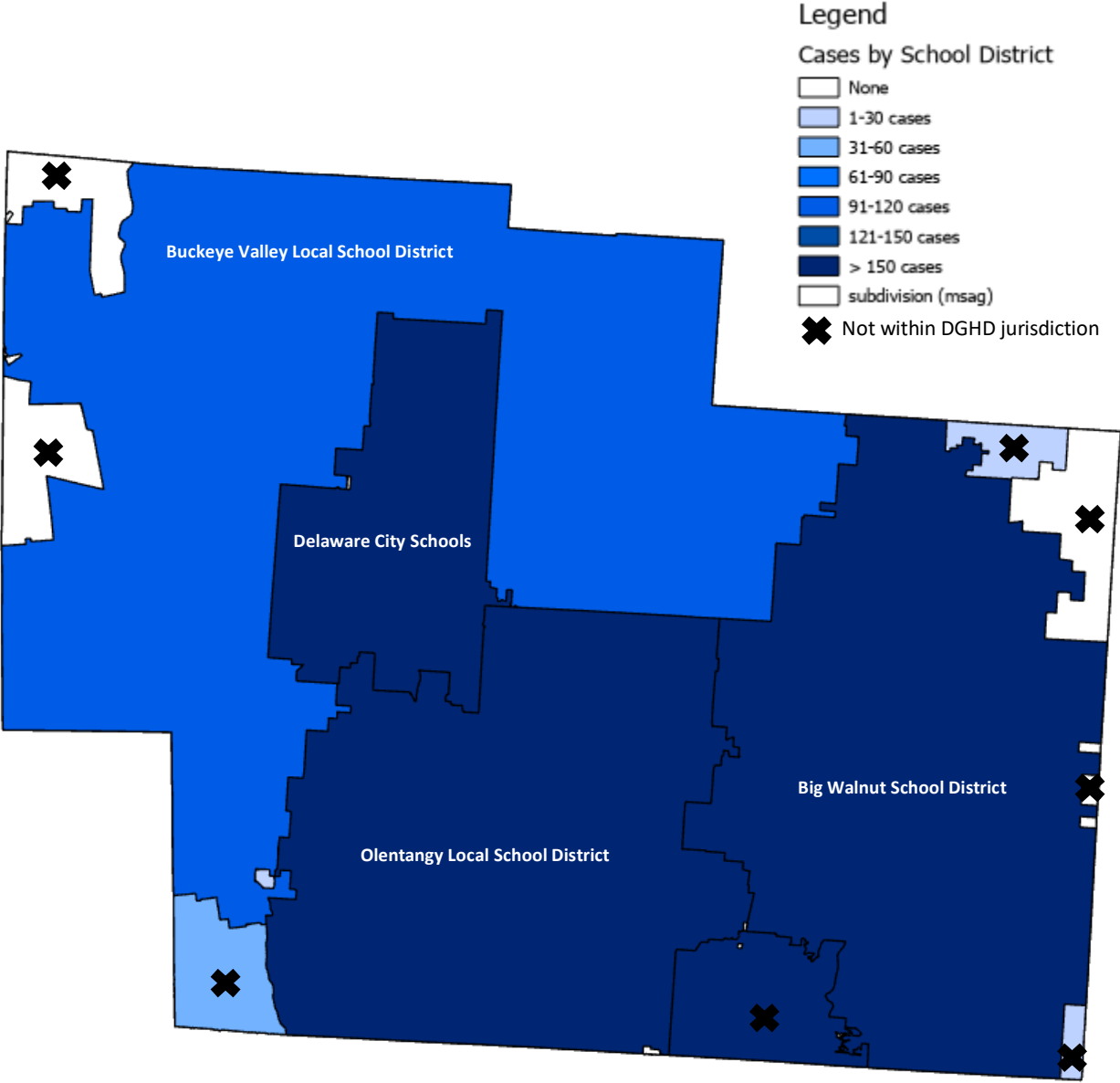


# ACTIVE CASES BY SUBDIVISION



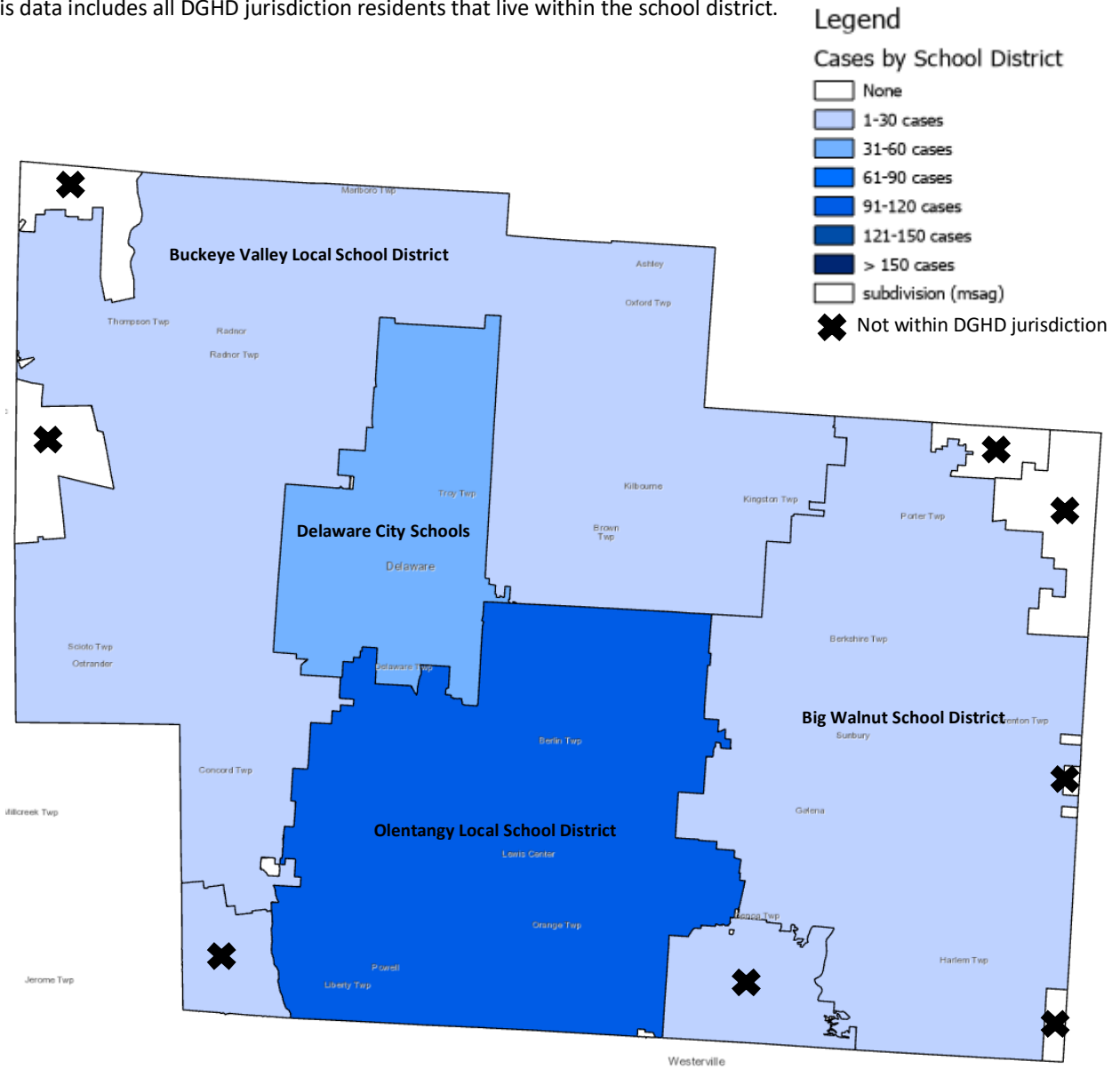
# TOTAL PROBABLE AND CONFIRMED CASES BY SCHOOL DISTRICT

This data includes all DGHD jurisdiction residents that live within the school district.



# ACTIVE PROBABLE AND CONFIRMED CASES BY SCHOOL DISTRICT

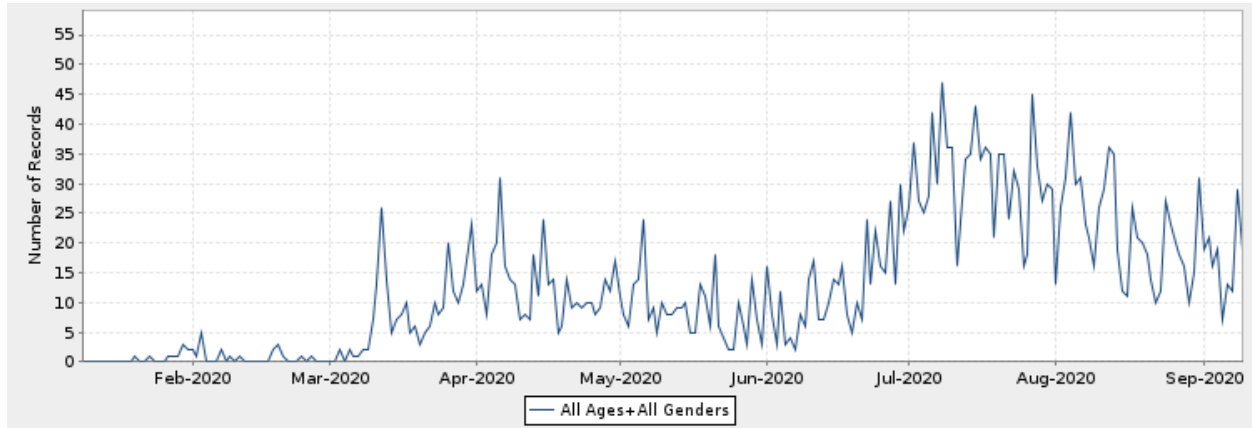
This data includes all DGHD jurisdiction residents that live within the school district.





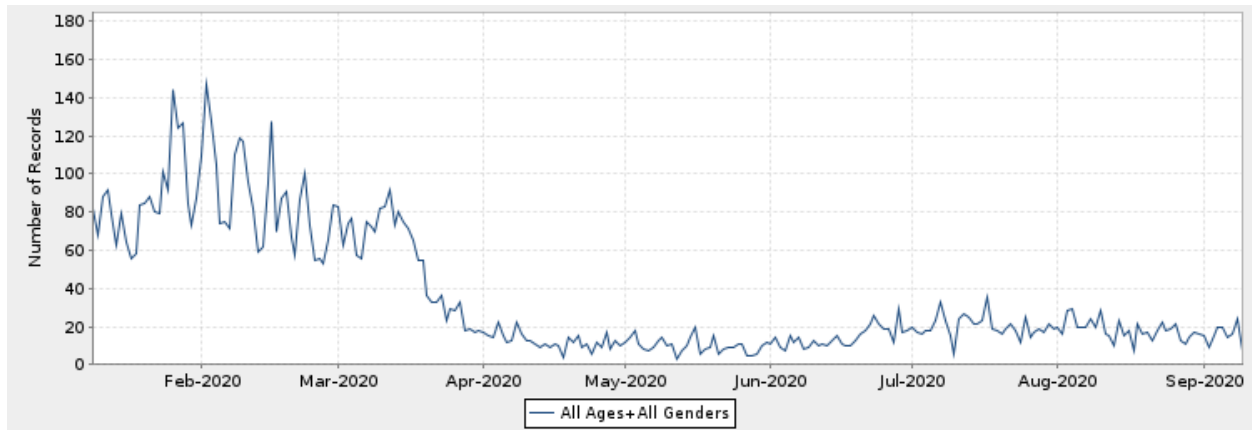
# SURVEILLANCE ACTIVITY

## OHIO – Novel Coronavirus Health Provider Visits (by Facility)



The graph above illustrates the number of novel coronavirus-related visits by all provider types across the state of Ohio. This is a newly created surveillance activity and therefore not all facilities may be using this classifier at this time.

## Delaware County, OH –Hospital/Urgent Care Visits for Fever and Cough (by Facility)



The graph above illustrates number of recorded visits to hospitals and urgent cares for 'COVID-19-like' symptoms in Delaware County, Ohio. Some of the recorded visits from the beginning of the year could have been due to influenza season.

All data provided in this report is preliminary and subject to change as addition information is obtained.

Maps are based on validated addresses. Potential reasons for an invalid address is a PO Box or a road too new to be recorded on GIS software.